

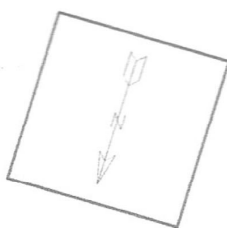
Bobby Hall
242 CR 230
Sargent, Texas

DAIGENT 1240N

PINK INDICATES
area to be filled

100' - distance of
fill to Sargent Beach

TOP VIEW
DRAWING
including Septic
DESIGN.




The property shall be leveled prior to install

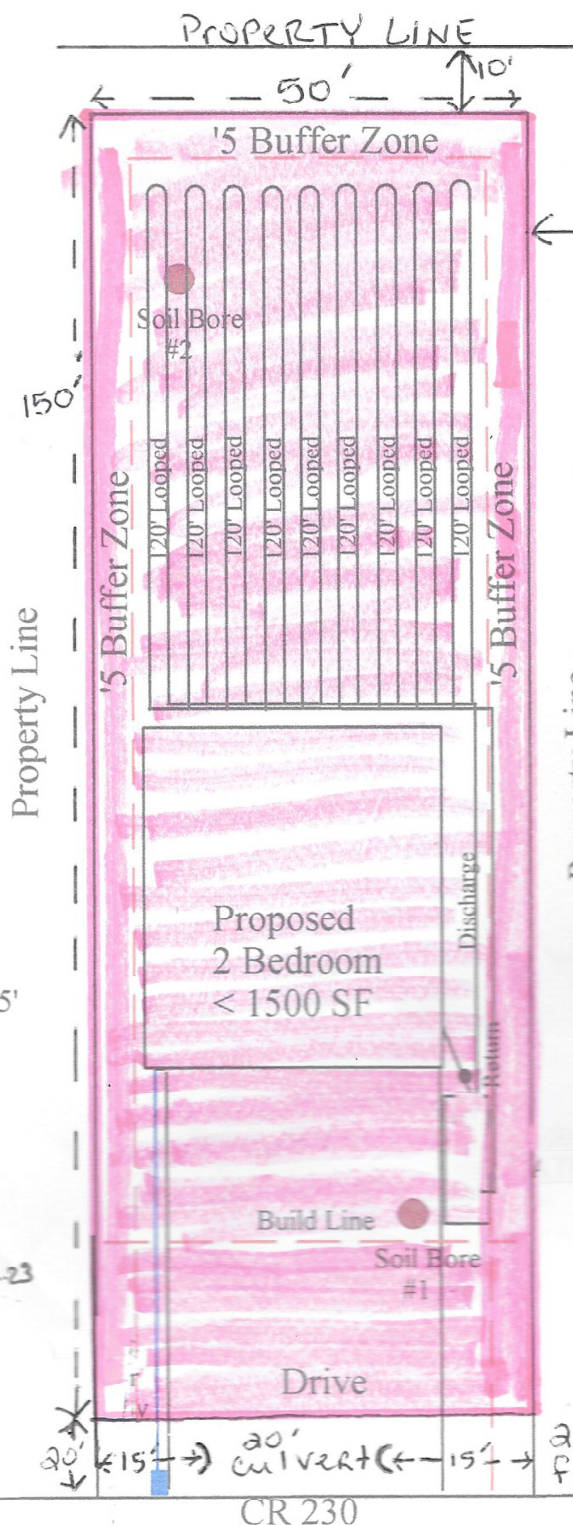
No public water wells within 150' of the property lines.

No private well within 100' of property lines.

No streams or ponds within 75' of the property.



JAL
414-23



← 2' Depth of TOP Soil

SEPTIC
Disposal Area Provided
1,920 sq.ft

50' x 150' x 2' depth
555.5555 yd3
TOP Soil

Property Line

NON TIDAL Wet-
LANDS ABOVE
high Tide Line
to level property
to meet the
needed Septic
Requirements
AND STOP the
GATHERING of
rain water

Scale 1"=20'

100 Year Floodplain-Yes

No fill below
MAT

20'- Distance from
fill to ROAD

CR 230

CROSS SECTION

Bobby Hall
242 CR 230
LOT 39
SARGENT TX 77414

